




Lake Township Road Map

Road Type

 State Route
  County Road
  Local Road

0 0.25 0.5 1 1.5 2 Miles

| Street | Section | Street | Section | Street | Section | Street | Section |
|---------------------|---------|--------------------|------------------|-----------------------|------------------|---------------------|-------------|
| Abbey St. | 19 | Cromford Cir. | 19 | LaDonna Cir. | 31 | Saint Ives Cir. | 9 |
| Abigail Cir. | 32 | Crosby St. | 19 | Lagونا Cir. | 18 | Salern St. | 17 |
| Acorn Cir. | 4 | Cupid Cir. | 32 | Lake Ave. | 11 | San Marino Ave. | 8 |
| Akcan Cir. | 31 | Curry Cir. | 5 | Lake Center St. | 16-18 | Sandgate St. | 30 |
| Alderglen St. | 31 | Dahlia St. | 4 | Lake Hollow | 31 | Santa Fe Trail Ave. | 24 |
| Aldsworth St. | 29 | Daisybrook St. | 32 | Lake O'Pines St. | 27 | Sarby Cir. | 9 |
| Alexandria | 9 | Daisywood Ave. | 32 | Lakeland St. | 7 | Sara Ave. | 3 |
| Alicia Lane | 9 | Dawson Ave. | 32 | Lancaster Cir. | 30 | Saratoga Ave. | 16 |
| Alleghany Ave. | 9 | Dasher Ave. | 32 | Larch Ave. | 35 | Sceniccrest St. | 9 |
| Amber Cir. | 37 | Dawn Ave. | 7 | Lauralee Ave. | 24 | Schlabach Ave. | 25 |
| American St. | 31 | Deerwood St. | 18 | Laurelridge St. | 7 | Schlemmer St. | 30 |
| Amockio Ave. | 6 | Derbyshire Ave. | 30 | Leafland St. | 7 | Shelphard St. | 19 |
| Amy Cir. | 16 | Desert St. | 34 | Lee Knoll St. | 25 | Selby St. | 19 |
| Andrews St. | 3,4 | Dogwood St. | 8 | Lee St. | 31 | Seminole St. | 7 |
| Angora Cir. | 30 | Dolph St. | 32 | Leola Ave. | 16 | Serravalle St. | 8 |
| Ansockio Ave. | 18 | Dorothy St. | 8 | Leola St. | 32 | Shelview Cir. | 16 |
| Arly St. | 7 | Drury Dr. | 7 | Lineage Cir. | 6 | Shillingford Cir. | 29 |
| Arundel St. | 19 | Dunberry Ave. | 30 | Lisa Ave. | 15 | Shillington St. | 19 |
| Arter Ave. | 33 | Dunsby Ave. | 19 | Lisburn Ave. | 18 | Shipton Cir. | 29 |
| Ashton St. | 31 | Eaton St. | 19 | Lomax St. | 19 | Shoshone Ave. | 18 |
| Atterbury Cir. | 24 | East Dr. | 2 | Lomaldina Cir. | 16 | Skpton St. | 19 |
| Aulman Ave. | 31 | Eastwood St. | 20 | Londonbury St. | 8 | Smith Kramer St. | 22-24 |
| Aumanson St. | 6 | Eaer St. | 33 | Longview St. | 31 | Smithdale Ave. | 27 |
| Aumundale St. | 32 | Edison St. | 7,8,9,10,13 | Lookout St. | 16 | Sommers Rd. | 28 |
| Aylesbury St. | 32 | El Dorado Cir. | 13 | Lookout St. | 19 | Sonora St. | 6 |
| Aylesworth Cir. | 19 | El Dorado Cir. | 13 | Lost Trail Ave. | 35 | Southwick Ave. | 31 |
| Balmore St. | 33 | Eleanor Ave. | 23 | Lovers Lane St. | 34,35 | Spencer Ave. | 32 |
| Balsamwood Blvd. | 18 | Eloise St. | 23 | Mac Kay Cir. | 32 | Spotswood St. | 9 |
| Bancroft Ave. | 32 | Enclave St. | 8 | MacKenzie St. | 32 | Springline St. | 9 |
| Barclay Cir. | 32 | Ensenada St. | 24 | Mac Naughton St. | 32 | Springwater Ave. | 31 |
| Basswood Ave. | 18 | Essex Ave. | 31 | Mac Thomas Ave. | 32 | Springwater Ave. | 31 |
| Batavia St. | 9 | Estate Ave. | 8 | Mahogany St. | 18 | Spruohaven St. | 15 |
| Bayberry Cir. | 29 | Fairchild Ave. | 17 | Marietta Ave. | 18 | State St. | 28,30,33-36 |
| Beaconfeld St. | 29 | Fairway Cir. | 4 | Market Ave. | 3,10,15,22,27,34 | St. Albans Cir. | 32 |
| Bebington St. | 32 | Falcon Chase St. | 19 | Marlene Ave. | 3 | St. Patrick Ave. | 32 |
| Beech Hill Rd. | 31 | Falview Ave. | 29 | Marion St. | 7 | St. Patrick Ave. | 32 |
| Beechdale Ave. | 18 | Farm Creek Ave. | 15 | Marsh St. | 7 | St. Patrick Ave. | 32 |
| Begonia Cir. | 4 | Fern Ave. | 4 | Maxwell Cir. | 32 | Stonewall St. | 31 |
| Bellhaven Ave. | 29 | File Cir. | 32 | McDuff Dr. | 32 | Stonewall St. | 31 |
| Bentgrass Ave. | 26 | Findlay Cir. | 17 | McGinty Rd. | 32 | Stover Ave. | 32 |
| Bent Oak Cir. | 32 | Firestone Rd. | 30 | McIntyre St. | 16 | Streamview St. | 19 |
| Betty Ave. | 7 | Flitthow Lane Ave. | 32 | Meadow Lane Ave. | 16 | Streamview St. | 19 |
| Billendon Cir. | 32 | Flanders St. | 16 | Meadowspring Cir. | 9 | Streamview St. | 19 |
| Billingham Ave. | 19 | Forest Meadows | 18 | Meandering Creek St. | 9 | Subury Cir. | 16 |
| Blifer Ave. | 10 | Forsyth Lane | 9 | Meandering Creek St. | 9 | Suffolk Ave. | 30 |
| Blitchley Ave. | 29 | Foxboro St. | 5 | Meridian Cir. | 31 | Sugar Bush Ave. | 18 |
| Blitzen Rd. | 32 | Foxmoor St. | 25 | Merrimack Ave. | 24 | Summerfield Ave. | 7 |
| Bluebell Ave. | 10 | Friendly Ln. | 30 | Merrimack Ave. | 24 | Summerfield Ave. | 7 |
| Boone Ave. | 17 | Frontier St. | 10 | Middleton St. | 10 | Sunset Ave. | 7 |
| Bozart Ave. | 30 | Frymose Ave. | 15 | Middlebranch Ave. NE | 23,26,35 | Sunset Ave. | 7 |
| Bowers St. | 10 | Fuchsia Cir. | 4 | Midway St. | 28 | Survivor Cir. | 27 |
| Brenton St. | 16 | Gans Ave. | 36 | Milan Ave. | 30 | Susquehanna St. | 9 |
| Bridgmont Ave. | 8 | Garden Lane Ave. | 16 | Milville Ave. | 7 | Swamp St. | 11,12 |
| Bridon Cir. | 32 | Garden Park Cir. | 23 | Missenden St. | 29 | Sweeney Ave. | 32 |
| Brockledge Ave. | 31 | Gardale St. | 13 | Misty Ave. | 9 | Switzer St. | 6 |
| Broughton Cir. | 32 | Geib Ave. | 15 | Mogadore Ave. | 5,8,17,20 | Sylvan Ave. | 32 |
| Brouse St. | 29 | Genera St. | 8 | Montago St. | 13 | Tam O'Shanter Ave. | 32 |
| Brown Ave. | 30 | Ginger St. | 5 | Moonglo St. | 7 | Tarmworthy Cir. | 32 |
| Brumbaugh St. | 31,32 | Gingham St. | 3 | Mt. Pleasant St. NE | 31-36 | Tess St. | 16 |
| Brunner Ave. | 7 | Glennagles Ave. | 5 | Mulberry St. | 18 | Thames Trail | 9 |
| Bruton Church Cir. | 32 | Glennvale Ave. | 30 | Myers St. | 30 | Thames Trail | 9 |
| Buchanan Blvd. | 32 | Grand Valley Dr. | 17 | Nashua Lane | 9 | Thames Trail | 9 |
| Buckeye St. | 4 | Green St. | 19 | Newbury Ave. | 19 | Thames Trail | 9 |
| Bucklers St. | 19 | Green St. | 23 | Nimshillen Church St. | 25,26 | Thames Trail | 9 |
| Burberry St. | 32 | Greenbranch Rd. | 29 | North Vista St. | 6 | Thames Trail | 9 |
| Burke Rd. | 33 | Greencrest St. | 33 | Northdale St. | 6 | Thames Trail | 9 |
| Butte Ave. | 22 | Greenthouse St. | 32 | Northgate St. | 7 | Thames Trail | 9 |
| Butternut St. | 31 | Greenland Ave. | 6 | Nutmeg Cir. | 5 | Thames Trail | 9 |
| Cactus Ave. | 4 | Greenlawn St. | 7 | Oakhall Cir. | 4 | Thames Trail | 9 |
| Cain St. | 19 | Greenock Dr. | 32 | Oaklynn St. | 6 | Thames Trail | 9 |
| Cambria St. | 8 | Grager Cir. | 35 | Oakside St. | 15 | Thames Trail | 9 |
| Canby Ave. | 8 | Grenada Cir. | 24 | Oakwood Ave. | 7 | Thames Trail | 9 |
| Canyon St. | 22 | Grimes Ave. | 31 | Oasis Ave. | 22 | Thames Trail | 9 |
| Capetown Ave. | 8 | Grimby St. | 32 | Omar Dr. | 13 | Thames Trail | 9 |
| Carl St. | 7 | Groveport St. | 6 | Oxley Cir. | 7 | Thames Trail | 9 |
| Carla Ave. | 34 | Gulf St. | 9 | Paprika Cir. | 5 | Thames Trail | 9 |
| Carlswood Ave. | 26 | Gwenwhisler St. | 9 | Parkview Ave. | 7 | Thames Trail | 9 |
| Carnation Ave. | 4 | Hall St. | 31 | Parkwood Ave. | 14 | Thames Trail | 9 |
| Carriage Stone St. | 8 | Haley Cir. | 29 | Peony St. | 4 | Thames Trail | 9 |
| Carrington St. | 32 | Hampshire Cir. | 9 | Peppertree Ave. | 5 | Thames Trail | 9 |
| Cascade Cir. | 9 | Hampton St. | 18 | Perrydale St. | 30 | Thames Trail | 9 |
| Casern Ave. | 19 | Happy Ave. | 29 | Petunia Cir. | 35 | Thames Trail | 9 |
| Cashner Ave. | 30 | Hastings Cir. | 4 | Pheasant Ave. | 33 | Thames Trail | 9 |
| Casswell Cir. | 32 | Haverhill Cir. | 23 | Pheasant Valley Ave. | 29 | Thames Trail | 9 |
| Castle St. | 9 | Hazel St. | 23 | Pickard St. | 19 | Thames Trail | 9 |
| Cauley Ave. | 32 | Heartwood St. | 18 | Pine St. | 19 | Thames Trail | 9 |
| Chaderton Cir. | 29 | Heckman St. | 18 | Planters Cove Cir. | 9 | Thames Trail | 9 |
| Chadlington Cir. | 32 | Hickory St. | 36 | Plateau St. | 22 | Thames Trail | 9 |
| Chadwell Cir. | 32 | Highland Park St. | 31 | Pleasant St. | 31 | Thames Trail | 9 |
| Chalford Cir. | 29 | Hill Ave. | 31 | Pleasantwood Ave. | 31 | Thames Trail | 9 |
| Charney Ave. | 19 | Hilltop St. | 7 | Pond View Cir. | 7 | Thames Trail | 9 |
| Charlote St. | 28 | Holbrook Ave. | 18 | Pontius St. | 1,2,4,6 | Thames Trail | 9 |
| Chateau Cir. | 7 | Hoover Ave. | 8,17,20 | Poppy Dr. | 9 | Thames Trail | 9 |
| Chawton St. | 19 | Howard St. | 23 | Prancer Place | 32 | Thames Trail | 9 |
| Cheyenne Trail St. | 24 | Hugh St. | 7 | Prancer Place | 32 | Thames Trail | 9 |
| Chickasaw Trail St. | 18 | Humboldt Ave. | 32 | Prince Georges Ave. | 4 | Thames Trail | 9 |
| Chisom Trail Cir. | 24 | Humbert St. | 33 | Public Path Ave. | 3 | Thames Trail | 9 |
| Chorning Cir. | 4 | Hunting Hills Ave. | 25 | Rabbit Cove Cir. | 19 | Thames Trail | 9 |
| Christine Cir. | 6 | Hunter St. | 9 | Radburne Ave. | 18 | Thames Trail | 9 |
| Church Ave. | 7 | Inverness Ave. | 5 | Ramsgate St. | 30 | Thames Trail | 9 |
| Cinnamon Lane Ave. | 16 | Iris Cir. | 10 | Ramsgate St. | 30 | Thames Trail | 9 |
| Class Ave. | 8 | Islandview Ave. | 4 | Ramsgate St. | 30 | Thames Trail | 9 |
| Cleavale St. | 27 | Jamestown Ave. NW | 6,7,18,19,30,31 | Radburne Ave. | 18 | Thames Trail | 9 |
| Cleveland Ave. | 5 | Jan Cir. | 21 | Radburne Ave. | 18 | Thames Trail | 9 |
| Cloverlane Ave. | 28 | Jayneview Ave. | 7 | Ramsgate St. | 30 | Thames Trail | 9 |
| Clydesdale St. | 32 | Jordan Cir. | 30 | Radburne Ave. | 18 | Thames Trail | 9 |
| Colonial Hills St. | 32 | Judy Ave. | 6 | Ramsgate St. | 30 | Thames Trail | 9 |
| Comet Cir. | 32 | Katy Cir. | 16 | Radburne Ave. | 18 | Thames Trail | 9 |
| Congress Lake Ave. | 2,11 | Kaufman Ave. | 4,9 | Rhine River Rd. | 9 | Thames Trail | 9 |
| Corby St. | 19 | Kenney St. | 32 | Rhine River Rd. | 9 | Thames Trail | 9 |
| Cormany St. | 24 | Kennermer Cir. | 32 | Rhine River Rd. | 9 | Thames Trail | 9 |
| Cosmos St. | 4 | Kent Ave. | 3,10,23,26,27,34 | Rhine River Rd. | 9 | Thames Trail | 9 |
| Cottingham Cir. | 19 | Ketterer Cir. | 32 | Rhine River Rd. | 9 | Thames Trail | 9 |
| Country Squire St. | 29 | Kim St. | 26 | Rhine River Rd. | 9 | Thames Trail | 9 |
| Countryside St. | 10 | King Church Ave. | 16 | Rhine River Rd. | 9 | Thames Trail | 9 |
| Cove St. | 9 | Kings Arms Cir. | 4 | Rhine River Rd. | 9 | Thames Trail | 9 |
| Cresview Cir. | 7 | Kinsley Dr. | 13 | Rhine River Rd. | 9 | Thames Trail | 9 |
| Crocus Ave. | 4 | Kohler Ave. | 17 | Rhine River Rd. | 9 | Thames Trail | 9 |
| | | Knightbaum Rd. | 18 | Rhine River Rd. | 9 | Thames Trail | 9 |

An asterisk (*) in front of a road name indicates the road is private.

Date: October 2006

